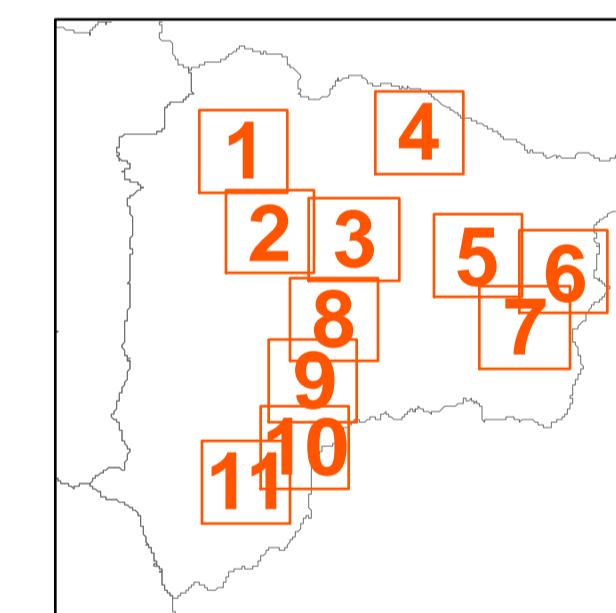
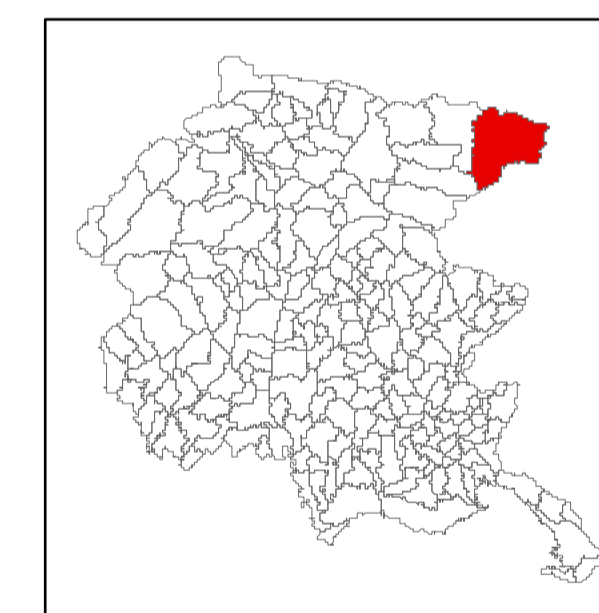


Piano stralcio per l'Assetto Idrogeologico dei bacini di interesse regionale

Comune di Tarvisio
Tavola 01

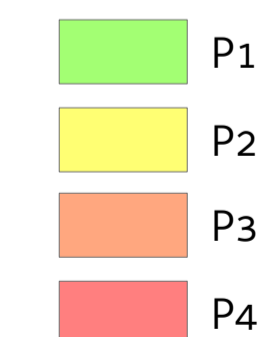
Scala 1:5000

Aggiornamento: settembre 2016

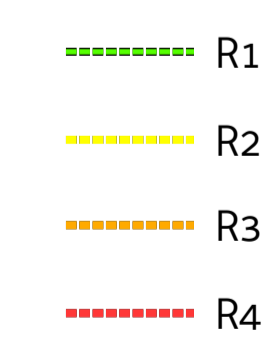


LEGENDA

Classi di pericolosità

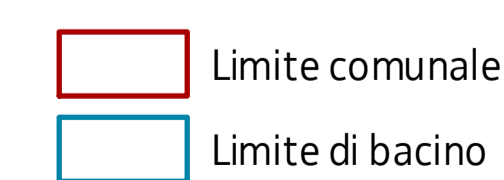


Elementi a rischio



Codice frana

0310910200



Opere di difesa

